Population Summary

Braxton, Simpson County, Mississippi

Population by Race	Number	Percent	Median Age
Reporting One Race	179	97.81%	---
White	142	77.60%	45.2
Black	36	19.67%	29.7
American Indian	1	0.55%	32.9
Asian	0	0.00%	29.9
Pacific Islander	0	0.00%	27.5
Other Race	0	0.00%	25.5
Reporting Two or More Races	3	1.64%	20.0
Total Hispanic Population	1	0.55%	25.9
Population by Sex			
Male	90	49.2%	31.5
Female	93	50.8%	34.7

Total Population	
2000	193
2010	183
Annual Rate (%)	-0.53

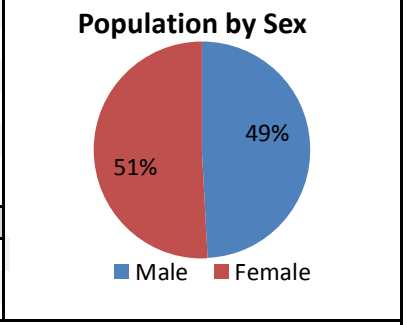

Population by Age		
0-4	10	5.46%
5-9	14	7.65%
10-14	11	6.01%
15-19	12	6.56%
20-24	11	6.01%
25-29	9	4.92%
30-34	9	4.92%
35-39	12	6.56%
40-44	11	6.01%
45-49	13	7.10%
50-54	16	8.74%
55-59	14	7.65%
60-64	16	8.74%
65-69	9	4.92%
70-74	8	4.37%
75-79	3	1.64%
80-84	3	1.64%
85+	3	1.64%
18+	139	75.96%
65+	26	14.21%

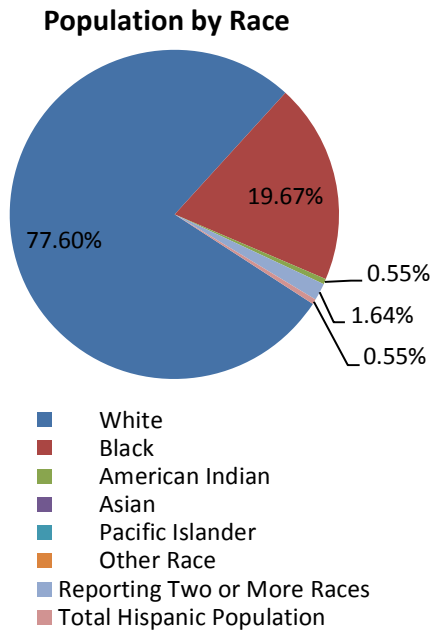

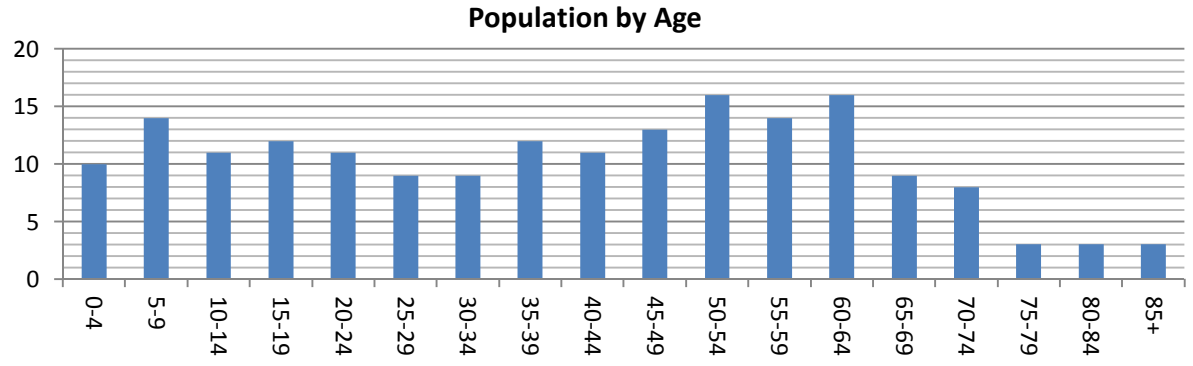

Data Note: Hispanic population can be of any race. Census 2010 medians are computed from reported data distributions.
Source: U.S. Census Bureau, Census 2010 Summary File 1. Esri converted Census 2000 data into 2010 geography.

Household Summary

Braxton, Simpson County, Mississippi

Households by Type	Number	Percent
Households with 1 Person	18	24.7%
Households with 2+ People	55	75.3%
Family Households	52	71.2%
Husband-wife Families	39	53.4%
With Own Children	14	19.2%
Other Family (No Spouse Present)	13	17.8%
With Own Children	7	9.6%
Nonfamily Households	3	4.1%
All Households with Children	24	32.9%
Multigenerational Households	3	4.1%
Unmarried Partner Households	4	5.5%
Male-female	4	5.5%
Same-sex	0	0.0%

Total Households	
2000	74
2010	73
Annual Rate (%)	-0.14%
Average Size	2.51

Population by Relationship and Household Type		
Total	183	100.0%
In Households	183	100.0%
In Family Households	159	86.9%
Householder	51	27.9%
Spouse	39	21.3%
Child	58	31.7%
Other relative	7	3.8%
Nonrelative	4	2.2%
In Nonfamily Households	24	13.1%
In Group Quarters	0	0.0%
Institutionalized Population	0	0.0%
Noninstitutionalized	0	0.0%

Households by Size

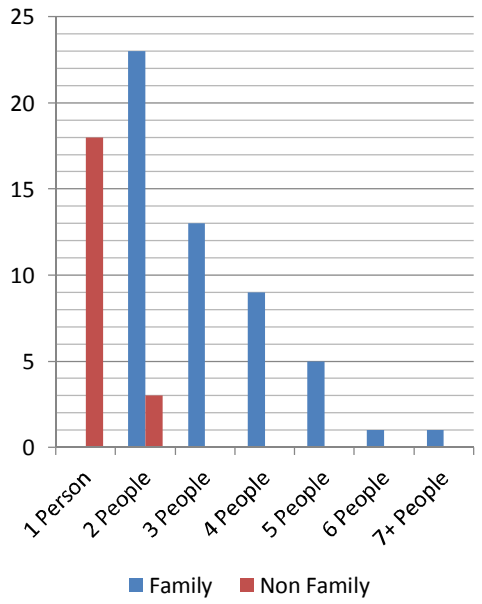

Households by Size

	Family		Non Family	
	Number	Percent	Number	Percent
Total	52	100.0%	21	100.0%
1 Person	---		18	85.7%
2 People	23	44.2%	3	14.3%
3 People	13	25.0%	0	0.0%
4 People	9	17.3%	0	0.0%
5 People	5	9.6%	0	0.0%
6 People	1	1.9%	0	0.0%
7+ People	1	1.9%	0	0.0%
Average Size	2.98		1.14	

Population by Relationship and Household Type

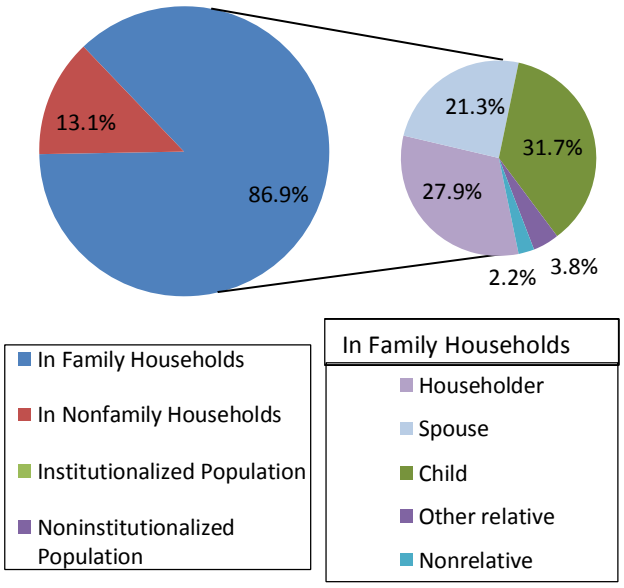

Households by Type

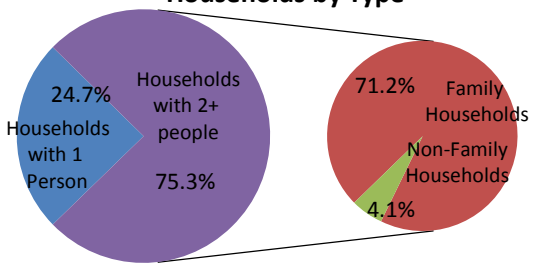

Data Note: Households with children include any households with people under age 18, related or not. **Multigenerational households** are families with 3 or more parent-child relationships. **Unmarried partner households** are usually classified as nonfamily households unless there is another member of the household related to the householder. Multigenerational and unmarried partner households are reported only to the tract level. Esri estimated block group data, which is used to estimate polygons or non-standard geography. **Average family size** excludes nonrelatives.

Source: U.S. Census Bureau, Census 2010 Summary File 1.

Householder Summary

Braxton, Simpson County, Mississippi

Households by Age of Householder	Family		Non-Family	
	Number	Percent	Number	Percent
Total	52	100.0%	21	100.0%
15 - 44	18	34.6%	5	23.8%
45 - 54	11	21.2%	4	19.0%
55 - 64	12	23.1%	5	23.8%
65 - 74	8	15.4%	4	19.0%
75+	3	5.8%	3	14.3%

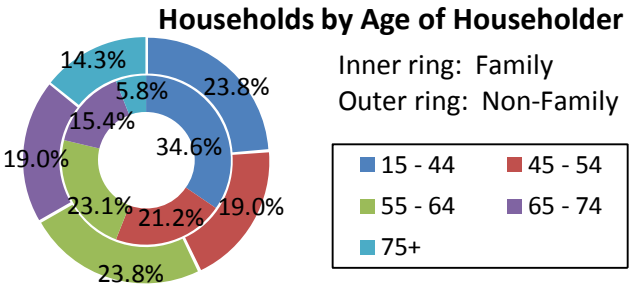

Summary by Race of Householder	Total Households		Husband-Wife Families		Other Families (No Spouse)		Non-Family	
Householder is:	Number	Percent	Number	Percent	Number	Percent	Number	Percent
Total	72	100.0%	40	100.0%	13	100.0%	20	100.0%
White	57	79.2%	34	85.0%	8	61.5%	16	80.0%
Black	14	19.4%	5	12.5%	5	38.5%	4	20.0%
American Indian	0	0.0%	0	0.0%	0	0.0%	0	0.0%
Asian	0	0.0%	0	0.0%	0	0.0%	0	0.0%
Pacific Islander	0	0.0%	0	0.0%	0	0.0%	0	0.0%
Some Other Race	0	0.0%	0	0.0%	0	0.0%	0	0.0%
Two or More Races	1	1.4%	1	2.5%	0	0.0%	0	0.0%
Hispanic	0	0.0%	0	0.0%	0	0.0%	0	0.0%

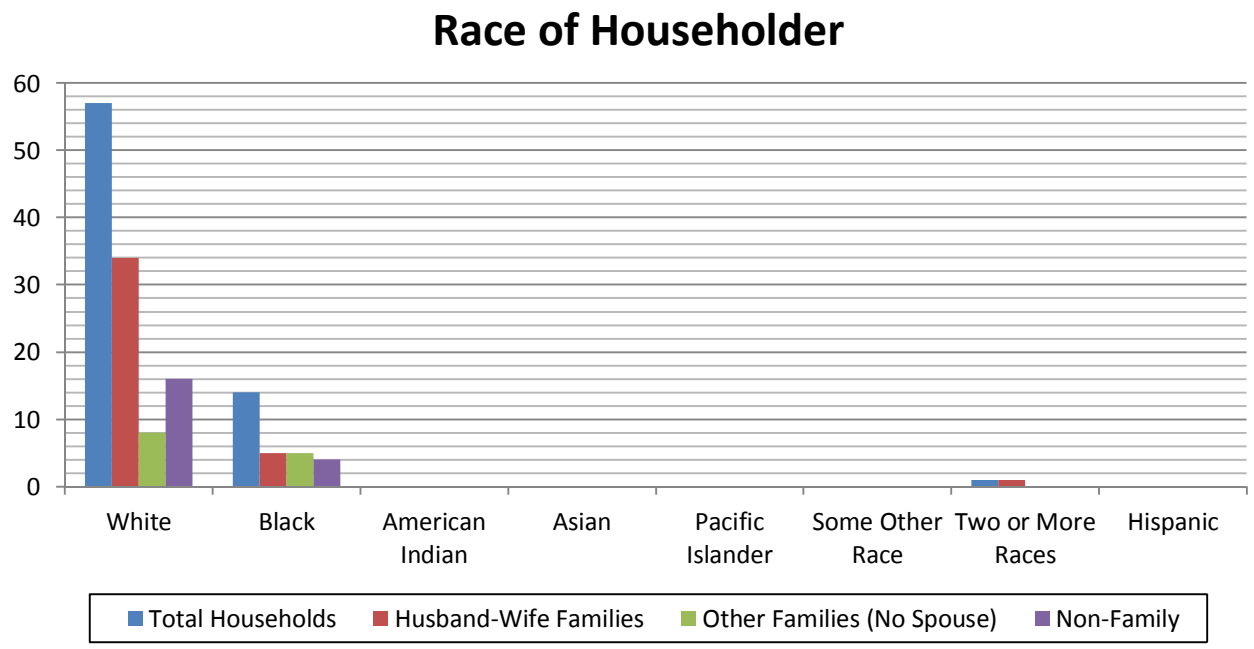

Data Note: Hispanic population can be of any race. Census 2010 medians are computed from reported data distributions.
Source: U.S. Census Bureau, Census 2010 Summary File 1. Esri converted Census 2000 data into 2010 geography.

Housing Unit Summary

Braxton, Simpson County, Mississippi

Total Housing Units	
2000	79
2010	82
Annual Rate (%)	0.37

Total Housing Units by Occupancy	Number	Percent
Occupied Housing Units	73	89.0%
Vacant Housing Units		
For Rent	1	1.22%
Rented, not Occupied	0	0.00%
For Sale Only	1	1.22%
Sold, not Occupied	0	0.00%
For Seasonal/Recreational/Occasional Use	1	1.22%
For Migrant Workers	0	0.00%
Other Vacant	9	10.98%
Total Vacancy Rate (%)		14.6%

Households by Tenure and Mortgage Status	Number	Percent	Average Household Size
Total	73	100.0%	
Owner Occupied	61	83.6%	2.54
Owned with a Mortgage/Loan	31	42.5%	
Owned Free and Clear	31	42.5%	
Renter Occupied	12	16.4%	2.33

Housing Units by Race of Householder

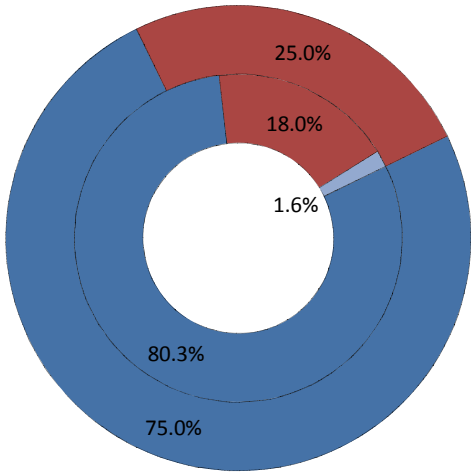

Inner ring: Owner Occupied
Outter ring: Renter Occupied

White, Black, American Indian, Asian, Pacific Islander, Some Other Race, Two or More Races, Hispanic

Housing Units by Race of Householder	Owner Occupied		Renter Occupied		Average Household Size
	Number	Percent	Number	Percent	
Total	61	100.0%	12	100.0%	
White	49	80.3%	9	75.0%	2.49
Black	11	18.0%	3	25.0%	2.64
American Indian	0	0.0%	0	0.0%	0.00
Asian	0	0.0%	0	0.0%	0.00
Pacific Islander	0	0.0%	0	0.0%	0.00
Some Other Race	0	0.0%	0	0.0%	0.00
Two or More Races	1	1.6%	0	0.0%	3.00
Hispanic	0	0.0%	0	0.0%	0.00

Households by Tenure and Mortgage Status

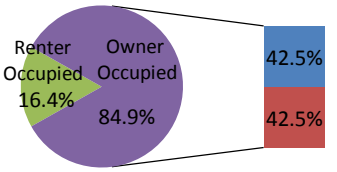

Owned with a Mortgage/Loan
Owned Free and Clear

Total Housing Units by Occupancy

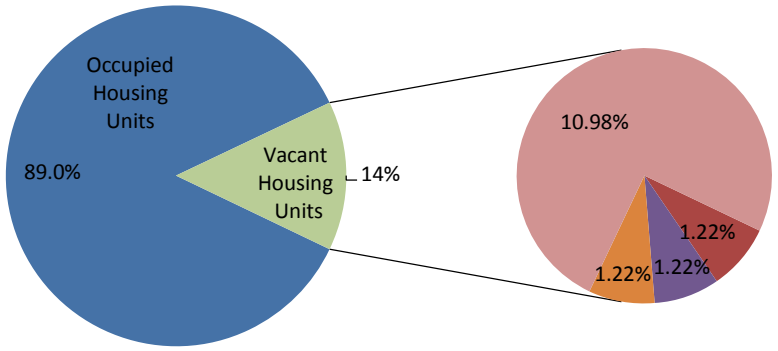

For Rent
Rented, not Occupied
For Sale Only
Sold, not Occupied
For Seasonal/Recreational/Occasional Use
For Migrant Workers
Other Vacant

Data Note: Hispanic population can be of any race. Census 2010 medians are computed from reported data distributions.
Source: U.S. Census Bureau, Census 2010 Summary File 1. Esri converted Census 2000 data into 2010 geography.

Demographic and Income Projections

Braxton, Simpson County, Mississippi

Summary	2010	2011	2016	Trends 2011-2016 Rate		
				Area	State	National
Population	183	185	187	0.22%	0.39%	0.67%
Households	73	74	75	0.27%	0.49%	0.71%
Families	52	52	53	0.38%	0.27%	0.57%
Average Household	2.51	2.50	2.49	-	-	-
Owner Occupied Housing	61	62	63	0.32%	0.60%	0.91%
Renter Occupied Housing	12	12	12	-	-	-
Median Age	41.8	41.8	42.5	-	-	-
Median Household Income	-	$36,921	$44,884	3.98%	3.22%	2.75%

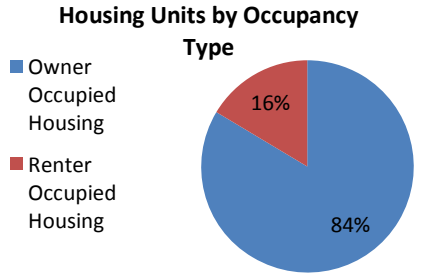

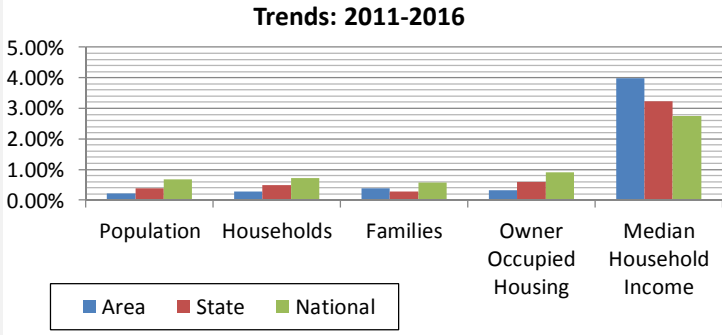

Households by Income	2011		2016	
	Number	Percent	Number	Percent
<$15,000	17	23.3%	16	21.9%
$15,000 - $24,999	12	16.4%	8	11.0%
$25,000 - $34,999	6	8.2%	4	5.5%
$35,000 - $49,999	14	19.2%	13	17.8%
$50,000 - $74,999	14	19.2%	20	27.4%
$75,000 - $99,999	6	8.2%	7	9.6%
$100,000 - $149,999	3	4.1%	4	5.5%
$150,000 - $199,999	2	2.7%	2	2.7%
$200,000+	1	1.4%	1	1.4%
Median Household Income	$36,921		$44,884	
Average Household Income	$45,474		$52,924	
Per Capita Income	$18,176		$20,928	

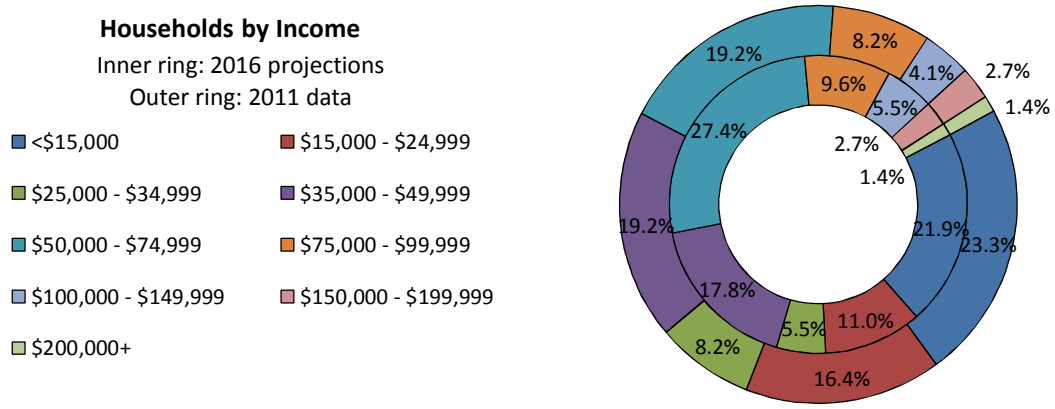

Data Note: Income is expressed in current dollars.

Source: U.S. Census Bureau, Census 2010 Data. Esri forecasts for 2011 and 2016.

Population Summary and Projections

Braxton, Simpson County, Mississippi

Population	2010		2011		2016	
	183		185		187	
Population by Age	**Number**	**Percent**	**Number**	**Percent**	**Number**	**Percent**
0 - 4	10	5.5%	10	5.4%	10	5.3%
5 - 9	14	7.7%	14	7.6%	14	7.5%
10 - 14	11	6.0%	11	5.9%	12	6.4%
15 - 19	12	6.6%	12	6.5%	12	6.4%
20 - 24	11	6.0%	11	5.9%	10	5.3%
25 - 34	18	9.8%	18	9.7%	19	10.2%
35 - 44	23	12.6%	23	12.4%	22	11.8%
45 - 54	29	15.8%	29	15.7%	26	13.9%
55 - 64	30	16.4%	30	16.2%	32	17.1%
65 - 74	17	9.3%	17	9.2%	21	11.2%
75 - 84	6	3.3%	6	3.2%	7	3.7%
85+	3	1.6%	3	1.6%	3	1.6%
Race and Ethnicity						
White Alone	142	77.6%	143	77.3%	144	77.0%
Black Alone	36	19.7%	37	20.0%	38	20.3%
American Indian Alone	1	0.5%	1	0.5%	1	0.5%
Asian Alone	0	0.0%	0	0.0%	0	0.0%
Pacific Islander Alone	0	0.0%	0	0.0%	0	0.0%
Some Other Race Alone	0	0.0%	0	0.0%	0	0.0%
Two or More Races	3	1.6%	3	1.6%	3	1.6%
Hispanic Origin (Any Race)	1	0.5%	1	0.5%	1	0.5%

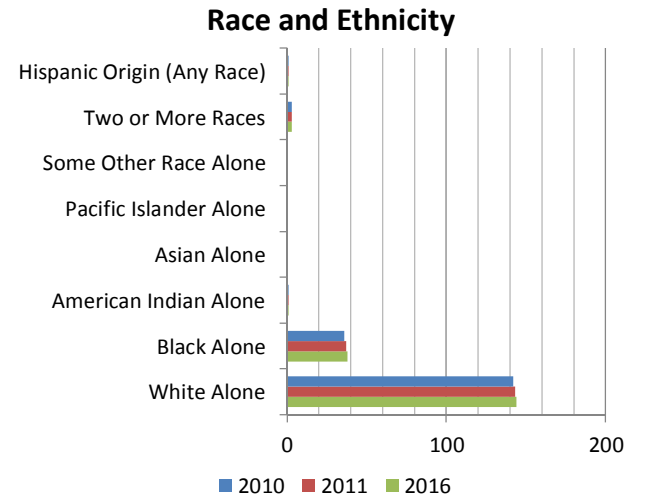

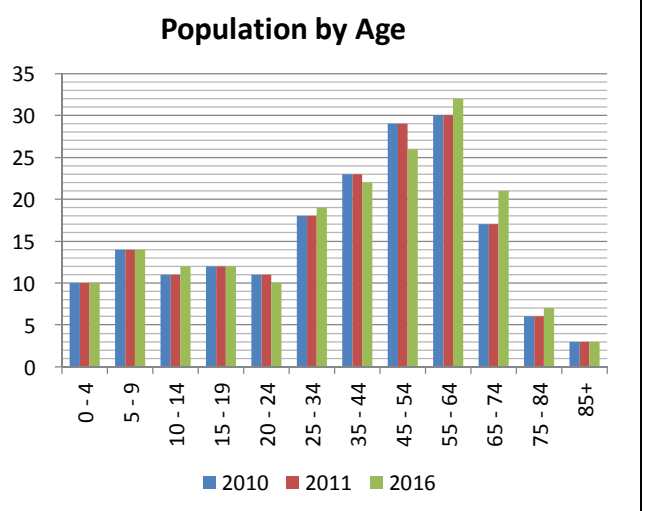

Source: U.S. Census Bureau, Census 2010 Data. Esri forecasts for 2011 and 2016.

Business Summary by NAICS Codes

Braxton, Simpson County, Mississippi

Total Businesses	6
Total Employees	18
Total Residential Population	198
Employee/Residential Population Ratio	0.09

NAICS Codes	Businesses		Employees	
	Number	Percent	Number	Percent
Agriculture, Forestry, Fishing & Hunting	0	0.0%	0	0.0%
Mining	0	0.0%	1	5.6%
Utilities	0	0.0%	0	0.0%
Construction	0	0.0%	0	0.0%
Manufacturing	0	0.0%	0	0.0%
Wholesale Trade	0	0.0%	2	11.1%
Retail Trade	1	16.7%	5	27.8%
Motor Vehicle & Parts Dealers	0	0.0%	0	0.0%
Furniture & Home Furnishings Stores	0	0.0%	0	0.0%
Electronics & Appliance Stores	0	0.0%	0	0.0%
Bldg Material & Garden Equipment & Supplies Dealers	0	0.0%	0	0.0%
Food & Beverage Stores	0	0.0%	0	0.0%
Health & Personal Care Stores	0	0.0%	0	0.0%
Gasoline Stations	1	16.7%	5	27.8%
Clothing & Clothing Accessories Stores	0	0.0%	0	0.0%
Sport Goods, Hobby, Book, & Music Stores	0	0.0%	0	0.0%
General Merchandise Stores	0	0.0%	0	0.0%
Miscellaneous Store Retailers	0	0.0%	0	0.0%
Nonstore Retailers	0	0.0%	0	0.0%
Transportation & Warehousing	0	0.0%	2	11.1%
Information	0	0.0%	0	0.0%
Finance & Insurance	0	0.0%	0	0.0%
Central Bank/Credit Intermediation & Related Activities	0	0.0%	0	0.0%
Securities, Commodity Contracts & Other Financial Investments & Other Related Activities	0	0.0%	0	0.0%
Insurance Carriers & Related Activities; Funds, Trusts & Other Financial Vehicles	0	0.0%	0	0.0%
Real Estate, Rental & Leasing	0	0.0%	0	0.0%
Professional, Scientific & Tech Services	0	0.0%	0	0.0%
Legal Services	0	0.0%	0	0.0%
Management of Companies & Enterprises	0	0.0%	0	0.0%
Administrative & Support & Waste Management & Remediation Services	0	0.0%	0	0.0%
Educational Services	0	0.0%	2	11.1%
Health Care & Social Assistance	0	0.0%	1	5.6%
Arts, Entertainment & Recreation	0	0.0%	0	0.0%
Accommodation & Food Services	0	0.0%	0	0.0%
Accommodation	0	0.0%	0	0.0%
Food Services & Drinking Places	0	0.0%	0	0.0%
Other Services (except Public Administration)	2	33.3%	4	22.2%
Automotive Repair & Maintenance	1	16.7%	1	5.6%
Public Administration	1	16.7%	2	11.1%
Unclassified Establishments	0	0.0%	0	0.0%
Total	6	100.0%	18	100.0%

Percent of Employees and Businesses by NAICS Code

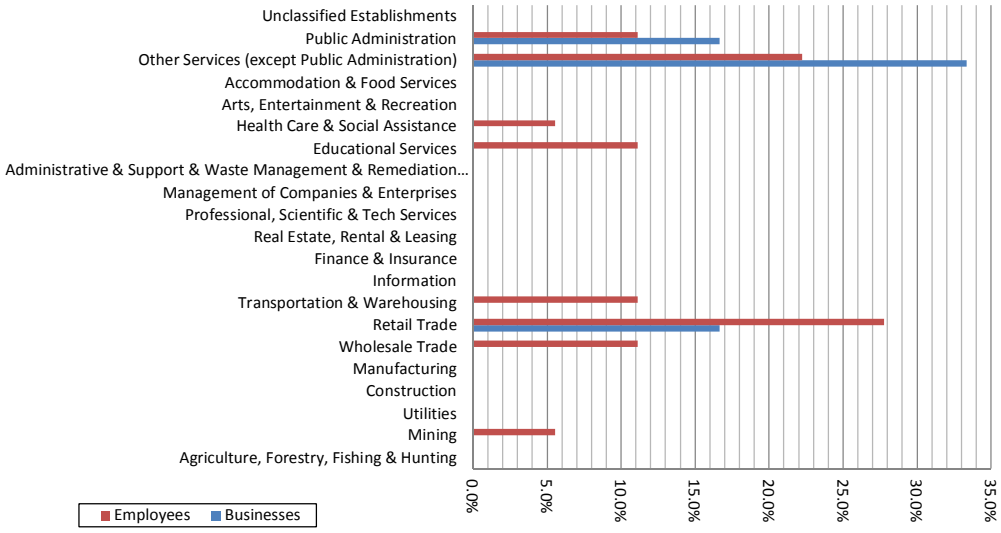

Source: Business data provided by Infogroup, Omaha NE Copyright 2010, all rights reserved. Esri forecasts for 2010.

Business Summary by SIC Codes

Braxton, Simpson County, Mississippi

Total Businesses	6
Total Employees	18
Total Residential Population	198
Employee/Residential Population Ratio	0.09

SIC Codes	Businesses		Employees	
	Number	Percent	Number	Percent
Agriculture & Mining	1	16.67%	1	5.56%
Construction	0	0.00%	0	0.00%
Manufacturing	0	0.00%	0	0.00%
Transportation	0	0.00%	2	11.11%
Communication	0	0.00%	0	0.00%
Utility	0	0.00%	0	0.00%
Wholesale Trade	0	0.00%	2	11.11%
Retail Trade Summary	1	16.67%	5	27.78%
Home Improvement	0	0.00%	0	0.00%
General Merchandise Stores	0	0.00%	0	0.00%
Food Stores	0	0.00%	0	0.00%
Auto Dealers, Gas Stations, Auto Aftermarket	1	16.67%	5	27.78%
Apparel & Accessory Stores	0	0.00%	0	0.00%
Furniture & Home Furnishings	0	0.00%	0	0.00%
Eating & Drinking Places	0	0.00%	0	0.00%
Miscellaneous Retail	0	0.00%	0	0.00%
Finance, Insurance, Real Estate Summary	0	0.00%	0	0.00%
Banks, Savings & Lending Institutions	0	0.00%	0	0.00%
Securities Brokers	0	0.00%	0	0.00%
Insurance Carriers & Agents	0	0.00%	0	0.00%
Real Estate, Holding, Other Investment Offices	0	0.00%	0	0.00%
Services Summary	3	50.00%	7	38.89%
Hotels & Lodging	0	0.00%	0	0.00%
Automotive Services	1	16.67%	1	5.56%
Motion Pictures & Amusements	0	0.00%	0	0.00%
Health Services	0	0.00%	0	0.00%
Legal Services	0	0.00%	0	0.00%
Education Institutions & Libraries	0	0.00%	2	11.11%
Other Services	2	33.33%	4	22.22%
Government	1	16.67%	2	11.11%
Other	0	0.00%	0	0.00%
Total	6		18	



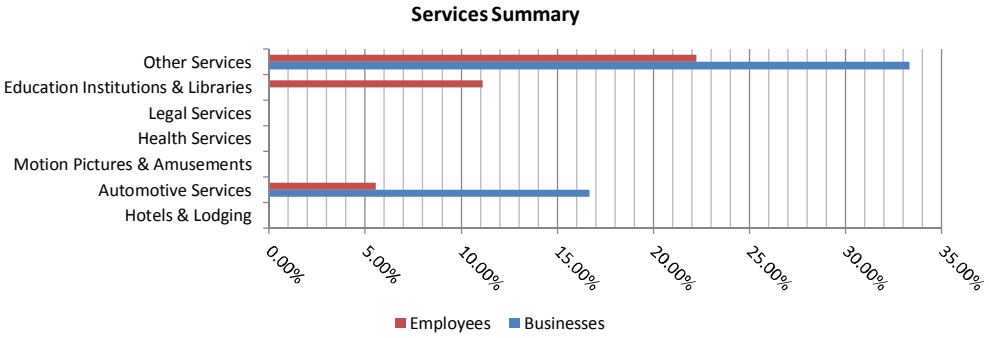

Source: Business data provided by Infogroup, Omaha NE Copyright 2010, all rights reserved. Esri forecasts for 2010.