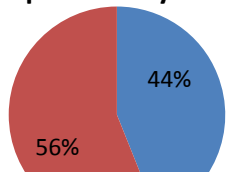




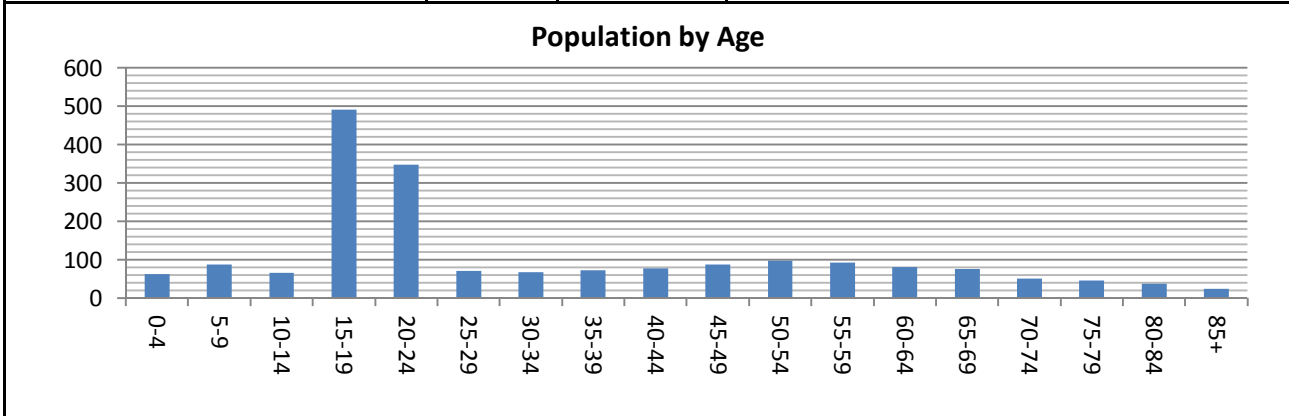
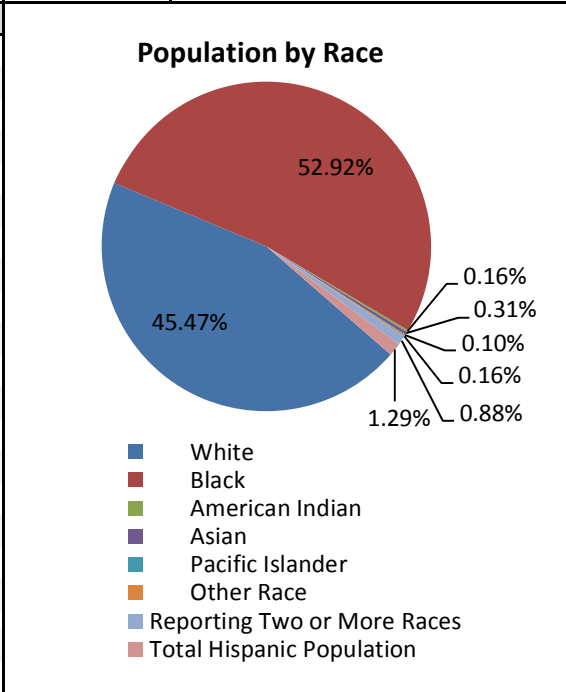
## Population Summary

### Raymond, Hinds County, Mississippi

Population by Race	Number	Percent	Median Age	Total Population	
Reporting One Race	1,916	99.12%	---	2000	2,016
White	879	45.47%	45.2	2010	1,933
Black	1,023	52.92%	29.7	Annual Rate (%) -0.42	
American Indian	3	0.16%	32.9	<b>Population by Sex</b> 	
Asian	6	0.31%	29.9		
Pacific Islander	2	0.10%	27.5		
Other Race	3	0.16%	25.5		
Reporting Two or More Races	17	0.88%	20.0		
Total Hispanic Population	25	1.29%	25.9		

Population by Sex			
Male	849	43.9%	31.5
Female	1,084	56.1%	34.7

Population by Age		
0-4	62	3.21%
5-9	88	4.55%
10-14	65	3.36%
15-19	492	25.45%
20-24	348	18.00%
25-29	71	3.67%
30-34	68	3.52%
35-39	72	3.72%
40-44	77	3.98%
45-49	88	4.55%
50-54	98	5.07%
55-59	93	4.81%
60-64	80	4.14%
65-69	75	3.88%
70-74	51	2.64%
75-79	45	2.33%
80-84	38	1.97%
85+	24	1.24%
18+	1,676	86.70%
65+	233	12.05%



**Data Note:** Hispanic population can be of any race. Census 2010 medians are computed from reported data distributions.

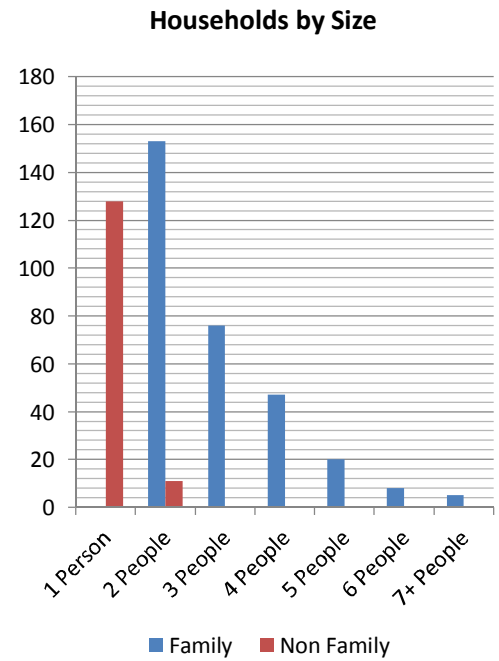
**Source:** U.S. Census Bureau, Census 2010 Summary File 1. Esri converted Census 2000 data into 2010 geography.



# Household Summary

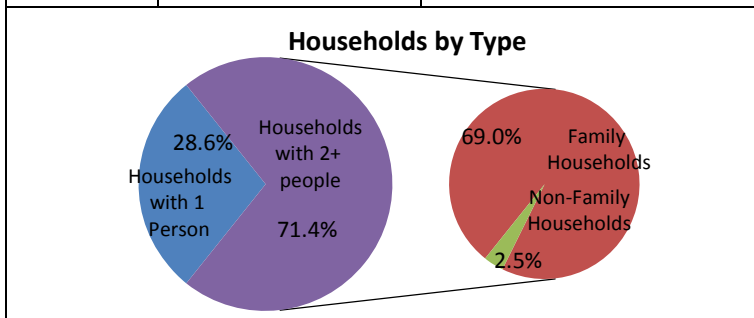
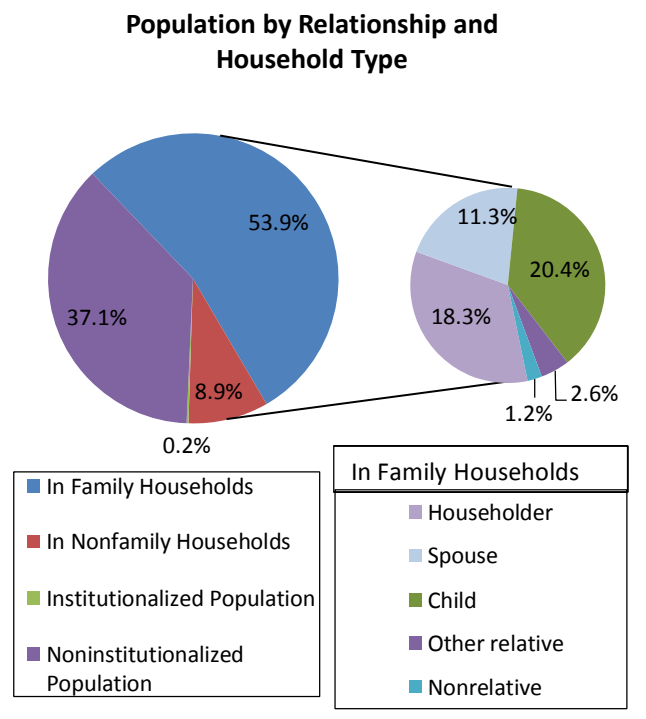
## Raymond, Hinds County, Mississippi

Households by Type	Number	Percent	Total Households	
Households with 1 Person	128	28.6%	2000	455
Households with 2+ People	320	71.4%	2010	448
Family Households	309	69.0%	Annual Rate (%)	-0.16%
Husband-wife Families	191	42.6%	Average Size	2.71
With Own Children	59	13.2%		
Other Family (No Spouse Present)	118	26.3%		
With Own Children	49	10.9%		
Nonfamily Households	11	2.5%		
All Households with Children	132	29.5%		
Multigenerational Households	22	4.9%		
Unmarried Partner Households	25	5.6%		
Male-female	19	4.2%		
Same-sex	6	1.3%		



Population by Relationship and Household Type		
Total	1,933	100.0%
In Households	1,213	62.8%
In Family Households	1,041	53.9%
Householder	354	18.3%
Spouse	219	11.3%
Child	395	20.4%
Other relative	51	2.6%
Nonrelative	24	1.2%
In Nonfamily Households	172	8.9%
In Group Quarters	720	37.2%
Institutionalized Population	4	0.2%
Noninstitutionalized	717	37.1%

Households by Size	Family		Non Family	
	Number	Percent	Number	Percent
Total	309	100.0%	139	100.0%
1 Person	---		128	92.1%
2 People	153	49.5%	11	7.9%
3 People	76	24.6%	0	0.0%
4 People	47	15.2%	0	0.0%
5 People	20	6.5%	0	0.0%
6 People	8	2.6%	0	0.0%
7+ People	5	1.6%	0	0.0%
Average Size	3.29		1.24	



**Data Note:** Households with children include any households with people under age 18, related or not. **Multigenerational households** are families with 3 or more parent-child relationships. **Unmarried partner households** are usually classified as nonfamily households unless there is another member of the household related to the householder. Multigenerational and unmarried partner households are reported only to the tract level. Esri estimated block group data, which is used to estimate polygons or non-standard geography. **Average family size** excludes nonrelatives.

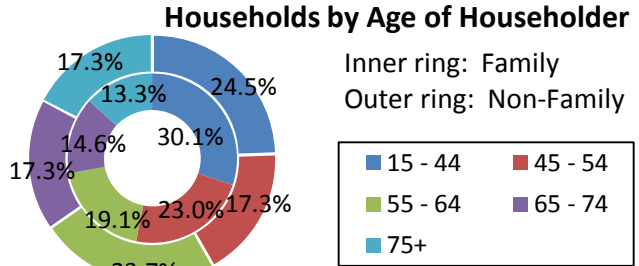
**Source:** U.S. Census Bureau, Census 2010 Summary File 1.



# Householder Summary

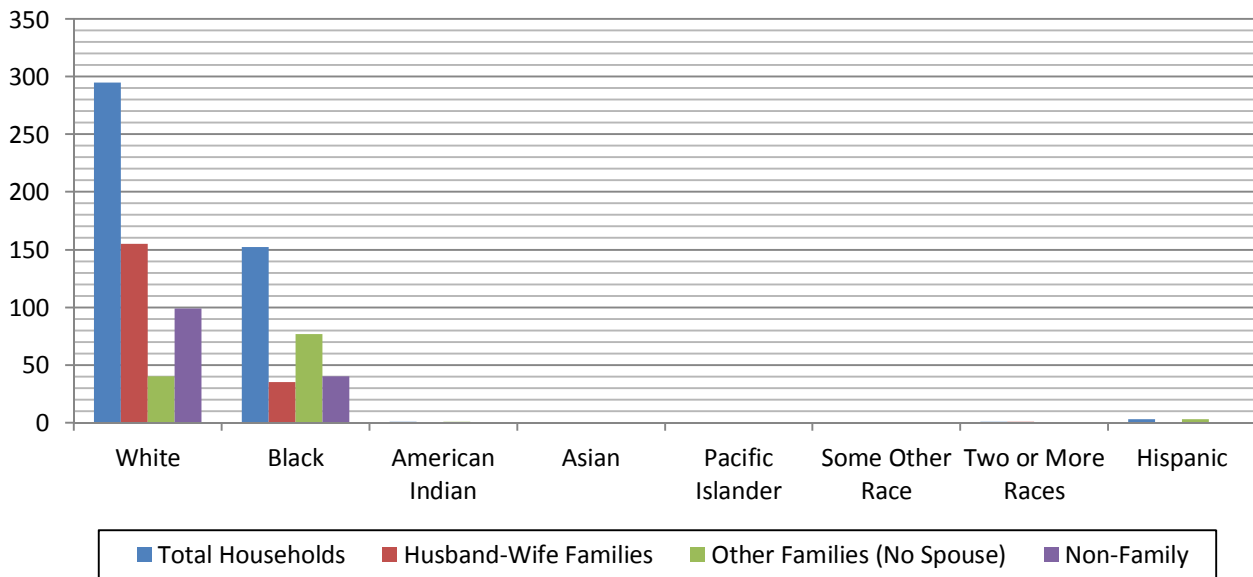
## Raymond, Hinds County, Mississippi

Households by Age of Householder				
	Family		Non-Family	
	Number	Percent	Number	Percent
Total	309	100.0%	139	100.0%
15 - 44	93	30.1%	34	24.5%
45 - 54	71	23.0%	24	17.3%
55 - 64	59	19.1%	33	23.7%
65 - 74	45	14.6%	24	17.3%
75+	41	13.3%	24	17.3%



Summary by Race of Householder	Total Households		Husband-Wife Families		Other Families (No Spouse)		Non-Family	
	Number	Percent	Number	Percent	Number	Percent	Number	Percent
Householder is: Total	449	100.0%	191	100.0%	118	100.0%	139	100.0%
White	295	65.7%	155	81.2%	40	33.9%	99	71.2%
Black	152	33.9%	35	18.3%	77	65.3%	40	28.8%
American Indian	1	0.2%	0	0.0%	1	0.8%	0	0.0%
Asian	0	0.0%	0	0.0%	0	0.0%	0	0.0%
Pacific Islander	0	0.0%	0	0.0%	0	0.0%	0	0.0%
Some Other Race	0	0.0%	0	0.0%	0	0.0%	0	0.0%
Two or More Races	1	0.2%	1	0.5%	0	0.0%	0	0.0%
Hispanic	3	0.7%	0	0.0%	3	2.5%	0	0.0%

### Race of Householder



**Data Note:** Hispanic population can be of any race. Census 2010 medians are computed from reported data distributions.  
**Source:** U.S. Census Bureau, Census 2010 Summary File 1. Esri converted Census 2000 data into 2010 geography.



# Housing Unit Summary

## Raymond, Hinds County, Mississippi

### Total Housing Units

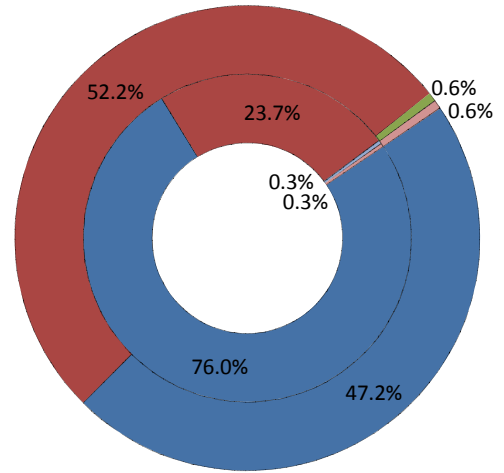
2000	483
2010	492
Annual Rate (%)	0.19

Total Housing Units by Occupancy	Number	Percent
Occupied Housing Units	448	91.1%
Vacant Housing Units		
For Rent	10	2.03%
Rented, not Occupied	1	0.20%
For Sale Only	7	1.42%
Sold, not Occupied	3	0.61%
For Seasonal/Recreational/Occasional Use	2	0.41%
For Migrant Workers	0	0.00%
Other Vacant	21	4.27%
Total Vacancy Rate (%)		8.9%

Households by Tenure and Mortgage Status	Number	Percent	Average Household Size
Total	448	100.0%	
Owner Occupied	287	64.1%	2.83
Owned with a Mortgage/Loan	148	33.0%	
Owned Free and Clear	139	31.0%	
Renter Occupied	161	35.9%	2.50

Housing Units by Race of Householder	Owner Occupied		Renter Occupied	
	Number	Percent	Number	Percent
Total	287	100.0%	161	100.0%
White	218	76.0%	76	47.2%
Black	68	23.7%	84	52.2%
American Indian	0	0.0%	1	0.6%
Asian	0	0.0%	0	0.0%
Pacific Islander	0	0.0%	0	0.0%
Some Other Race	0	0.0%	0	0.0%
Two or More Races	1	0.3%	0	0.0%
Hispanic	1	0.3%	1	0.6%

**Housing Units by Race of Householder**

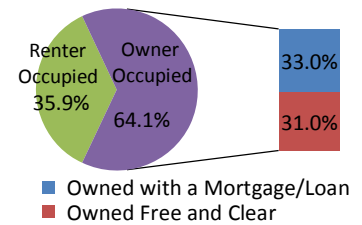


Inner ring: Owner Occupied  
Outer ring: Renter Occupied

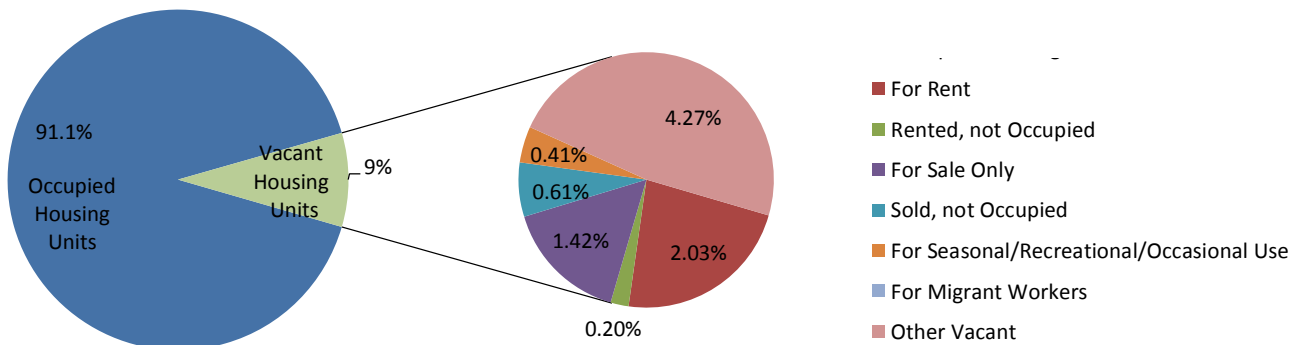
- White
- Black
- American Indian
- Asian
- Pacific Islander
- Some Other Race
- Two or More Races
- Hispanic

Average Household Size
2.52
3.07
2.00
0.00
0.00
0.00
2.00
3.67

**Households by Tenure and Mortgage Status**



**Total Housing Units by Occupancy**



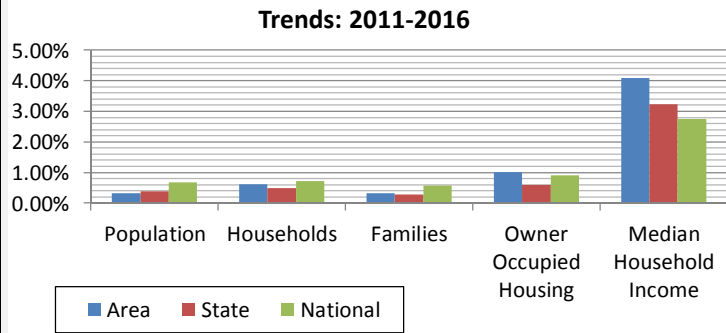
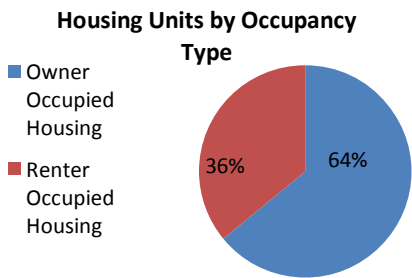
**Data Note:** Hispanic population can be of any race. Census 2010 medians are computed from reported data distributions.  
**Source:** U.S. Census Bureau, Census 2010 Summary File 1. Esri converted Census 2000 data into 2010 geography.



# Demographic and Income Projections

## Raymond, Hinds County, Mississippi

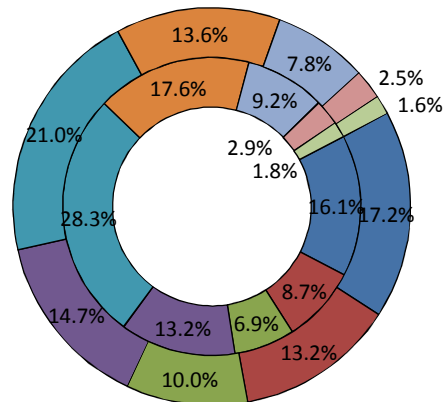
Summary	2010	2011	2016	Trends 2011-2016 Rate		
				Area	State	National
Population	1,933	1,950	1,981	0.32%	0.39%	0.67%
Households	448	455	469	0.61%	0.49%	0.71%
Families	309	314	319	0.32%	0.27%	0.57%
Average Household	2.71	2.70	2.69	-	-	-
Owner Occupied Housing	287	289	304	1.02%	0.60%	0.91%
Renter Occupied Housing	161	166	165	-	-	-
Median Age	23.7	23.8	24.1	-	-	-
Median Household Income	-	\$44,525	\$54,398	4.09%	3.22%	2.75%



Households by Income	2011		2016	
	Number	Percent	Number	Percent
<\$15,000	77	17.2%	72	16.1%
\$15,000 - \$24,999	59	13.2%	39	8.7%
\$25,000 - \$34,999	45	10.0%	31	6.9%
\$35,000 - \$49,999	66	14.7%	59	13.2%
\$50,000 - \$74,999	94	21.0%	127	28.3%
\$75,000 - \$99,999	61	13.6%	79	17.6%
\$100,000 - \$149,999	35	7.8%	41	9.2%
\$150,000 - \$199,999	11	2.5%	13	2.9%
\$200,000+	7	1.6%	8	1.8%
Median Household Income	\$44,525		\$54,398	
Average Household Income	\$55,777		\$63,287	
Per Capita Income	\$25,269		\$27,708	

**Households by Income**  
 Inner ring: 2016 projections  
 Outer ring: 2011 data

- <\$15,000
- \$15,000 - \$24,999
- \$25,000 - \$34,999
- \$35,000 - \$49,999
- \$50,000 - \$74,999
- \$75,000 - \$99,999
- \$100,000 - \$149,999
- \$150,000 - \$199,999
- \$200,000+



**Data Note:** Income is expressed in current dollars.

**Source:** U.S. Census Bureau, Census 2010 Data. Esri forecasts for 2011 and 2016.

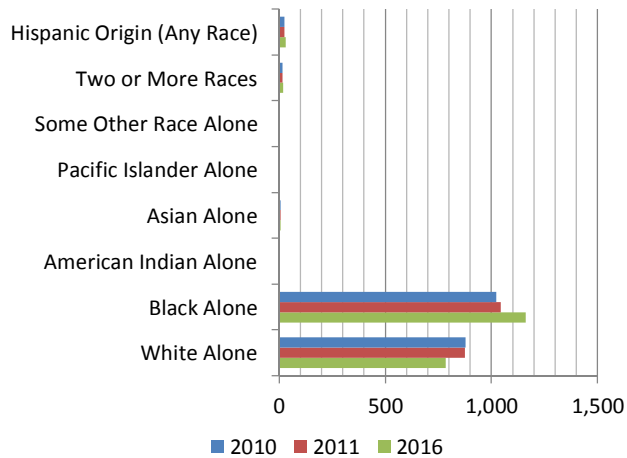


## Population Summary and Projections Raymond, Hinds County, Mississippi

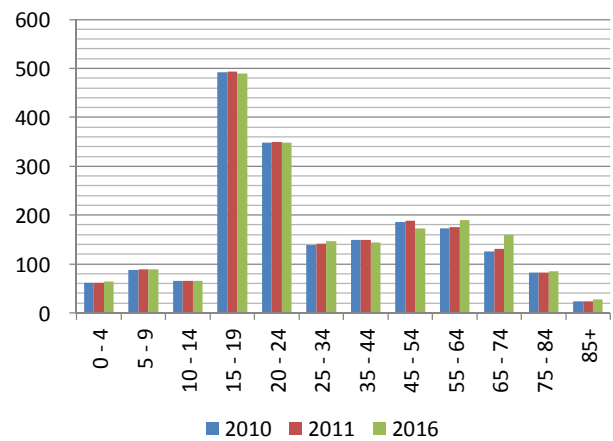
Population	2010		2011		2016	
	1,933		1,950		1,981	
<b>Population by Age</b>	<b>Number</b>	<b>Percent</b>	<b>Number</b>	<b>Percent</b>	<b>Number</b>	<b>Percent</b>
0 - 4	62	3.2%	62	3.2%	64	3.2%
5 - 9	88	4.6%	89	4.6%	89	4.5%
10 - 14	65	3.4%	65	3.3%	65	3.3%
15 - 19	492	25.5%	493	25.3%	489	24.7%
20 - 24	348	18.0%	350	17.9%	348	17.6%
25 - 34	139	7.2%	141	7.2%	146	7.4%
35 - 44	149	7.7%	149	7.6%	144	7.3%
45 - 54	186	9.6%	188	9.6%	173	8.7%
55 - 64	173	8.9%	176	9.0%	190	9.6%
65 - 74	126	6.5%	131	6.7%	160	8.1%
75 - 84	83	4.3%	83	4.3%	85	4.3%
85+	24	1.2%	24	1.2%	27	1.4%

<b>Race and Ethnicity</b>						
White Alone	879	45.5%	874	44.8%	784	39.6%
Black Alone	1,023	52.9%	1,044	53.5%	1,161	58.6%
American Indian Alone	3	0.2%	3	0.2%	3	0.2%
Asian Alone	6	0.3%	6	0.3%	6	0.3%
Pacific Islander Alone	2	0.1%	2	0.1%	2	0.1%
Some Other Race Alone	3	0.2%	3	0.2%	4	0.2%
Two or More Races	17	0.9%	17	0.9%	20	1.0%
Hispanic Origin (Any Race)	25	1.3%	26	1.3%	33	1.7%


**Race and Ethnicity**



**Population by Age**



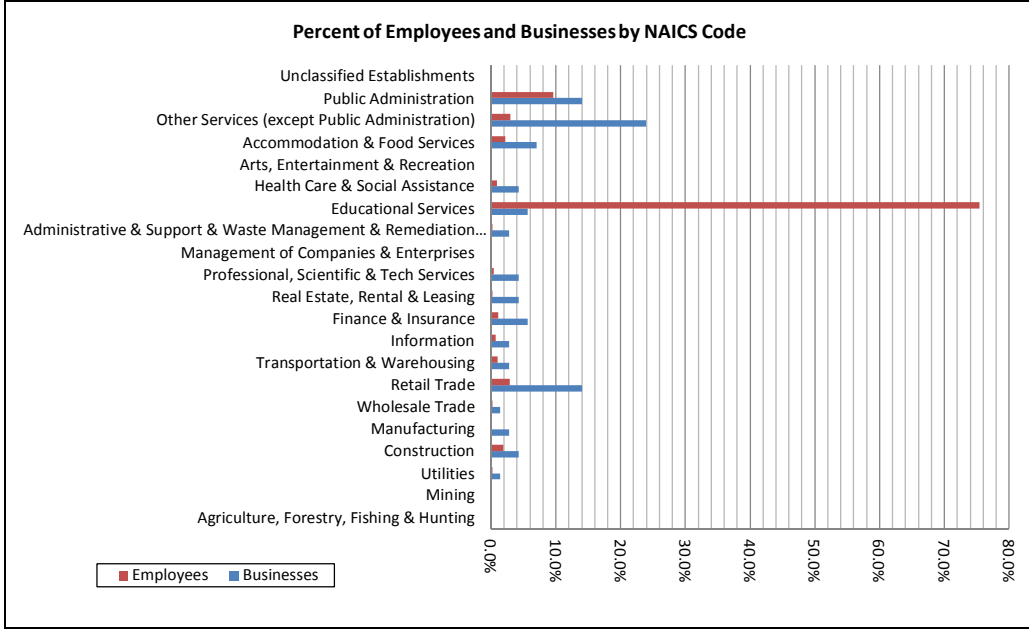
Source: U.S. Census Bureau, Census 2010 Data. Esri forecasts for 2011 and 2016.



## Business Summary by NAICS Codes

### Raymond, Hinds County, Mississippi

Total Businesses	71			
Total Employees	1,756			
Total Residential Population	1,906			
Employee/Residential Population Ratio	0.92			
NAICS Codes	Businesses		Employees	
	Number	Percent	Number	Percent
Agriculture, Forestry, Fishing & Hunting	0	0.0%	0	0.0%
Mining	0	0.0%	0	0.0%
Utilities	1	1.4%	3	0.2%
Construction	3	4.2%	33	1.9%
Manufacturing	2	2.8%	1	0.1%
Wholesale Trade	1	1.4%	4	0.2%
Retail Trade	10	14.1%	51	2.9%
Motor Vehicle & Parts Dealers	2	2.8%	5	0.3%
Furniture & Home Furnishings Stores	0	0.0%	0	0.0%
Electronics & Appliance Stores	2	2.8%	2	0.1%
Bldg Material & Garden Equipment & Supplies Dealers	0	0.0%	0	0.0%
Food & Beverage Stores	2	2.8%	29	1.7%
Health & Personal Care Stores	1	1.4%	4	0.2%
Gasoline Stations	2	2.8%	3	0.2%
Clothing & Clothing Accessories Stores	0	0.0%	0	0.0%
Sport Goods, Hobby, Book, & Music Stores	1	1.4%	1	0.1%
General Merchandise Stores	1	1.4%	4	0.2%
Miscellaneous Store Retailers	1	1.4%	2	0.1%
Nonstore Retailers	0	0.0%	0	0.0%
Transportation & Warehousing	2	2.8%	17	1.0%
Information	2	2.8%	13	0.7%
Finance & Insurance	4	5.6%	20	1.1%
Central Bank/Credit Intermediation & Related Activities	1	1.4%	3	0.2%
Securities, Commodity Contracts & Other Financial Investments & Other Related Activities	1	1.4%	3	0.2%
Insurance Carriers & Related Activities; Funds, Trusts & Other Financial Vehicles	3	4.2%	13	0.7%
Real Estate, Rental & Leasing	3	4.2%	3	0.2%
Professional, Scientific & Tech Services	3	4.2%	8	0.5%
Legal Services	1	1.4%	2	0.1%
Management of Companies & Enterprises	0	0.0%	0	0.0%
Administrative & Support & Waste Management & Remediation Services	2	2.8%	3	0.2%
Educational Services	4	5.6%	1,325	75.5%
Health Care & Social Assistance	3	4.2%	16	0.9%
Arts, Entertainment & Recreation	0	0.0%	1	0.1%
Accommodation & Food Services	5	7.0%	39	2.2%
Accommodation	1	1.4%	2	0.1%
Food Services & Drinking Places	4	5.6%	38	2.2%
Other Services (except Public Administration)	17	23.9%	52	3.0%
Automotive Repair & Maintenance	2	2.8%	3	0.2%
Public Administration	10	14.1%	168	9.6%
Unclassified Establishments	0	0.0%	0	0.0%
<b>Total</b>	<b>71</b>	<b>100.0%</b>	<b>1,756</b>	<b>100.0%</b>



Source: Business data provided by Infogroup, Omaha NE Copyright 2010, all rights reserved. Esri forecasts for 2010.



## Business Summary by SIC Codes

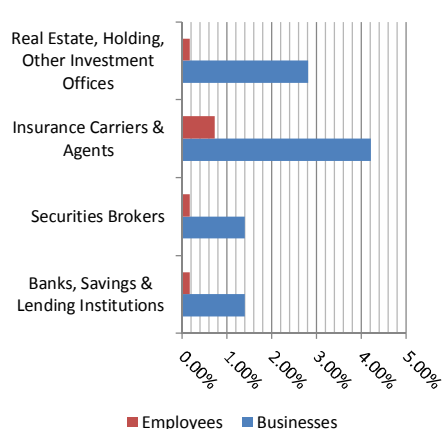
Raymond, Hinds County, Mississippi

Total Businesses	71			
Total Employees	1,756			
Total Residential Population	1,906			
Employee/Residential Population Ratio	0.92			
SIC Codes	Businesses		Employees	
	Number	Percent	Number	Percent
Agriculture & Mining	1	1.41%	2	0.11%
Construction	3	4.23%	33	1.88%
Manufacturing	0	0.00%	0	0.00%
Transportation	2	2.82%	12	0.68%
Communication	0	0.00%	0	0.00%
Utility	1	1.41%	3	0.17%
Wholesale Trade	1	1.41%	4	0.23%
Retail Trade Summary	15	21.13%	90	5.13%
Home Improvement	0	0.00%	0	0.00%
General Merchandise Stores	1	1.41%	4	0.23%
Food Stores	2	2.82%	29	1.65%
Auto Dealers, Gas Stations, Auto Aftermarket	3	4.23%	8	0.46%
Apparel & Accessory Stores	0	0.00%	0	0.00%
Furniture & Home Furnishings	3	4.23%	3	0.17%
Eating & Drinking Places	4	5.63%	38	2.16%
Miscellaneous Retail	2	2.82%	7	0.40%
Finance, Insurance, Real Estate Summary	7	9.86%	23	1.31%
Banks, Savings & Lending Institutions	1	1.41%	3	0.17%
Securities Brokers	1	1.41%	3	0.17%
Insurance Carriers & Agents	3	4.23%	13	0.74%
Real Estate, Holding, Other Investment Offices	2	2.82%	3	0.17%
Services Summary	32	45.07%	1,423	81.04%
Hotels & Lodging	1	1.41%	2	0.11%
Automotive Services	3	4.23%	8	0.46%
Motion Pictures & Amusements	0	0.00%	1	0.06%
Health Services	3	4.23%	6	0.34%
Legal Services	1	1.41%	2	0.11%
Education Institutions & Libraries	6	8.45%	1,338	76.20%
Other Services	19	26.76%	66	3.76%
Government	10	14.08%	168	9.57%
Other	0	0.00%	0	0.00%
<b>Total</b>	<b>71</b>		<b>1,756</b>	

**Retail Trade Summary**



**Finance, Insurance, Real Estate Summary**



**Services Summary**

